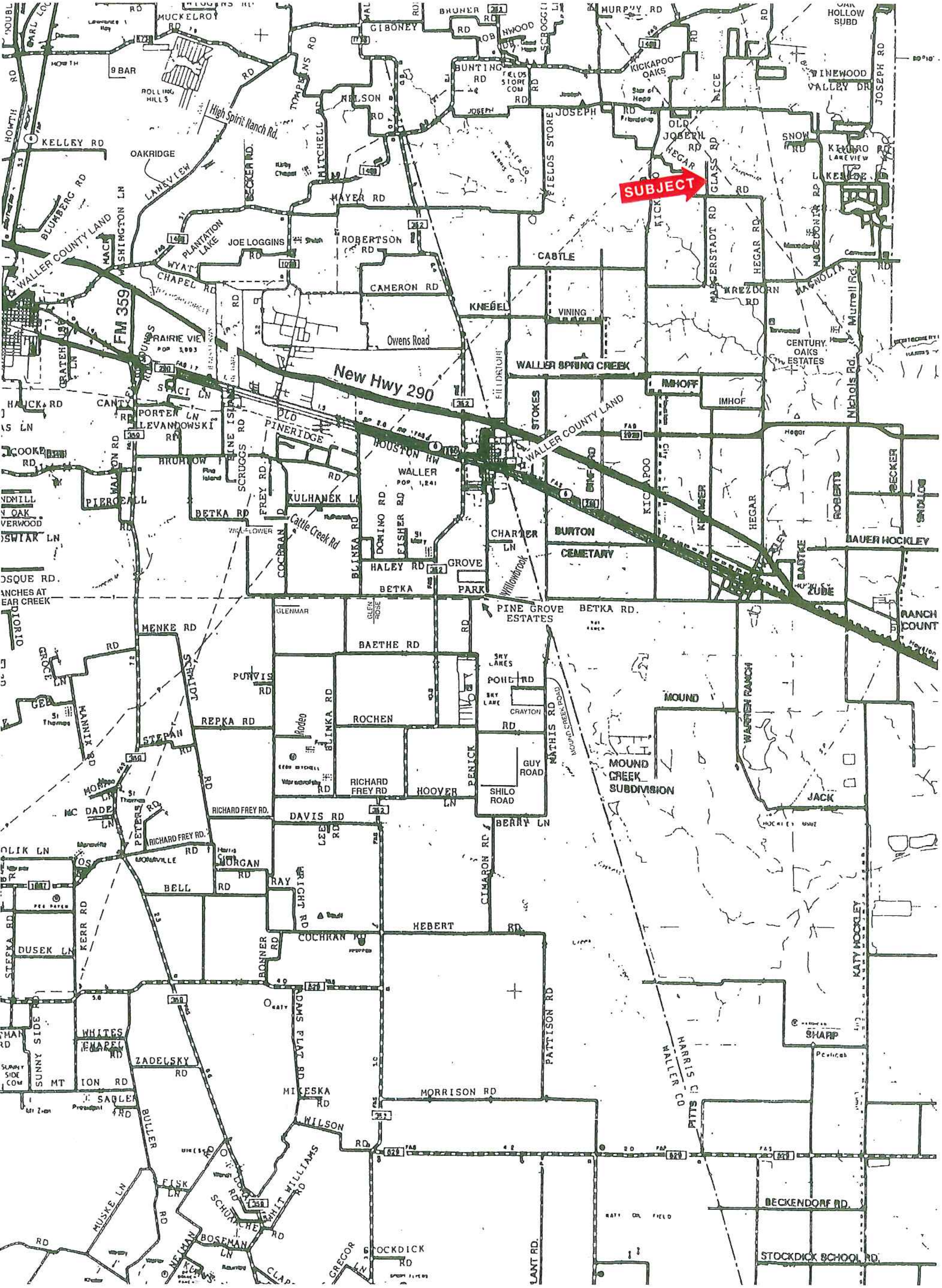

SUBJECT
New Hwy 290
FM 359
WALLER COUNTY LAND
WALLER
HOUSTON HW
PRAIRIE VIEW
OAKRIDGE
LANEVIEW
BLUMBERG RD
KELLEY RD
9 BAR
ROLLING HILLS
High Spirit Ranch Rd.
MUCKELROY RD
GIBONEY
BRUNER RD
MURPHY RD
HOLLOW SUBD
KICKAPOO OAKS
PINEWOOD VALLEY DR
JOSEPH RD
OLD JOSEPH RD
HEGAR RD
GLASS RD
SNOW RD
NELSON RD
BUNTING RD
FIELDS STORE RD
MAYER RD
ROBERTSON RD
JOE LOGGINS RD
PLANTATION LAKE
WYATT CHAPEL RD
CAMERON RD
Owens Road
CASTLE
KNEBEL
VINING
WALLER SPRING CREEK
IMHOFF
IMHOF
MAGNOLIA
KREZDORN RD
CENTURY OAKS ESTATES
Nichols Rd.
Murrell Rd.
PINERIDGE
LEVANDOWSKI RD
PORTER LN
HAUCK RD
BROMLOW
SCRUGGS RD
FREY RD
KULHANEK LN
BETKA RD
Cattle Creek Rd
PIERCEALL
DOMINO RD
FISHER RD
BLINKA RD
COCHRAN
HALEY RD
GROVE PARK
Willowbrook
CHARTER LN
BURTON CEMETARY
STOKES
KICKAPOO
HEGAR
BADTKE
ZUBE
BAUER HOCKLEY
ROBERTS
BECKER
PINE GROVE ESTATES
BETKA RD.
GLENMAR
BAETHE RD
MENKE RD
PURVIS RD
REPKA RD
STEPAN RD
ROCHEN
POND RD
CRAYTON RD
MOUND
WARREN RANCH
MATHIS RD
MOUND CREEK SUBDIVISION
GUY ROAD
SHILO ROAD
PENICK
HOOVER LN
RICHARD FREY RD
RICHARD FREY RD.
DAVIS RD
BERRY LN
JACK
CIMARON RD
MORGAN
BELL RD
RAY
WRIGHT RD
HEBERT RD
COCHRAN RD
BONNER RD
KERR RD
DUSEK LN
ADAMS FLAT RD
PATTISON RD
KATY HOCKLEY
SHARP
WHITES CHAPEL RD
ZADELSKY RD
SUNNY SIDE
MIKESKA RD
MORRISON RD
HARRIS CO
WALLER CO
PITTS
WILSON RD
BULLER
FISK LN
MUSKE LN
BOSEMAN LN
BECKENDORF RD.
STOCKDICK
STOCKDICK SCHOOL RD.
PATTY OIL FIELD

Glass Rd.

Waller County, Texas, AC +/-

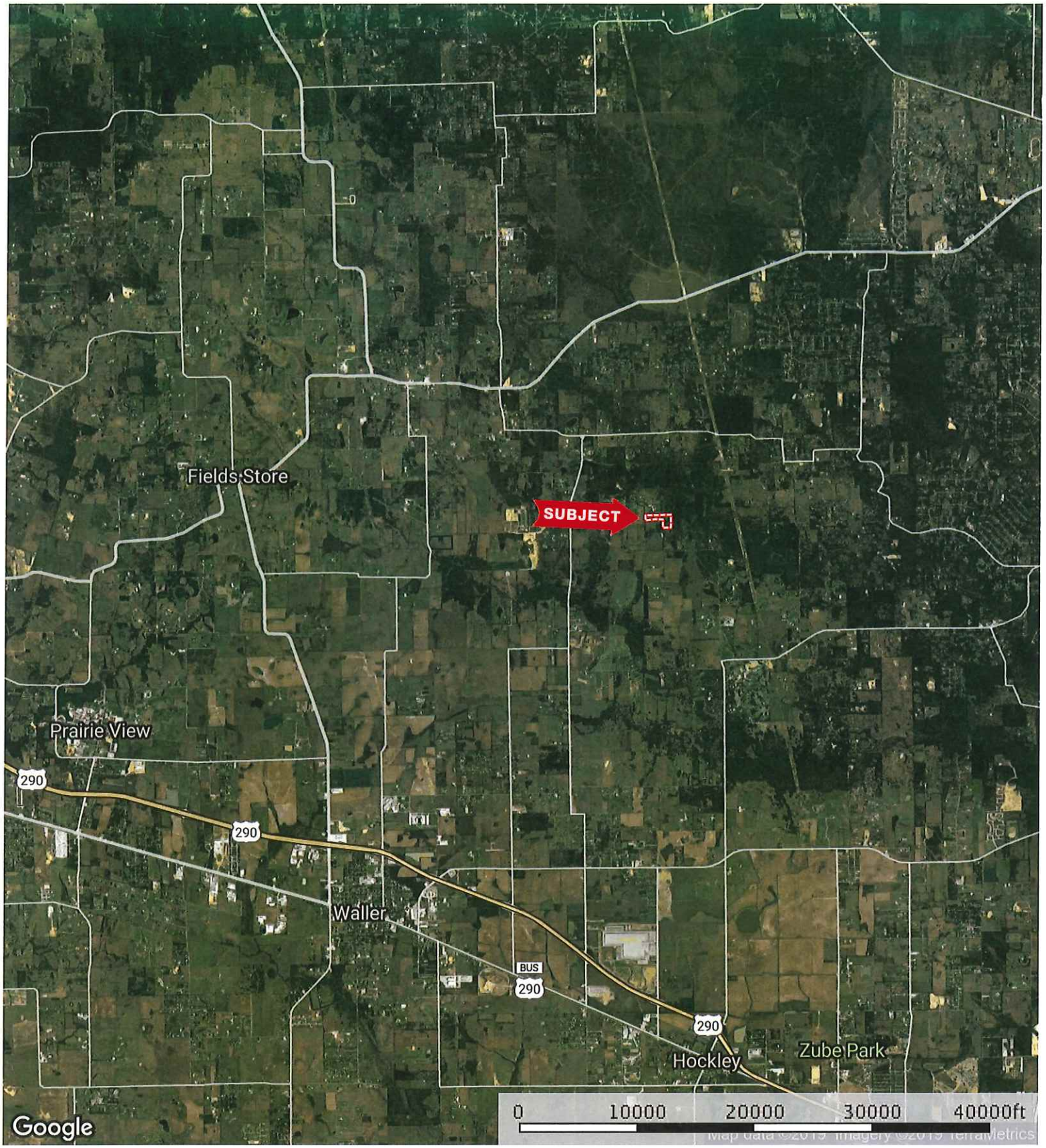

Boundary

The information contained herein was obtained from sources deemed to be reliable.
MapRight Services makes no warranties or guarantees as to the completeness or accuracy thereof.

Glass Rd.

Waller County, Texas, AC +/-

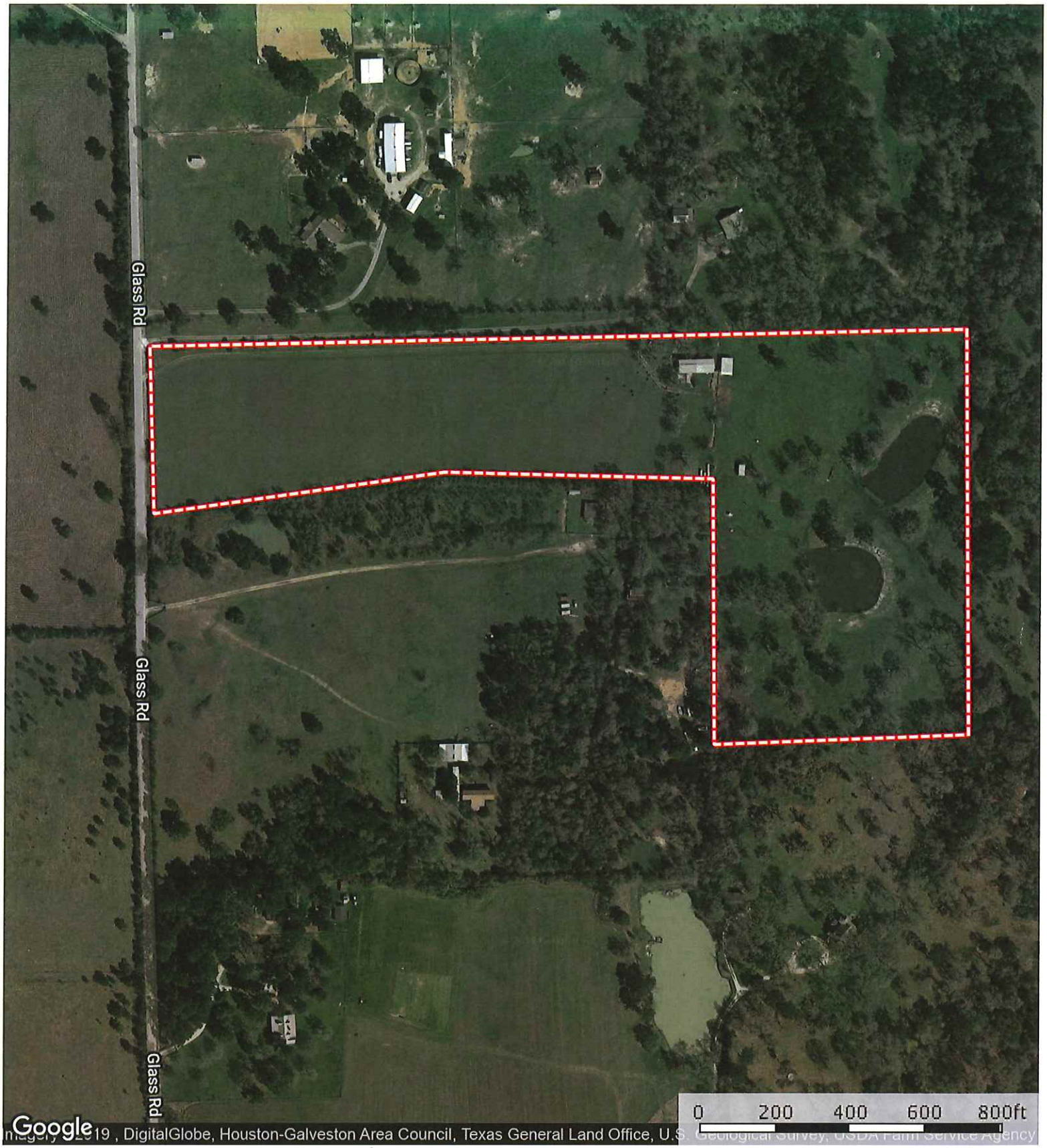

Boundary

The information contained herein was obtained from sources deemed to be reliable.
MapRight Services makes no warranties or guarantees as to the completeness or accuracy thereof.

Glass Rd.

Waller County, Texas, AC +/-

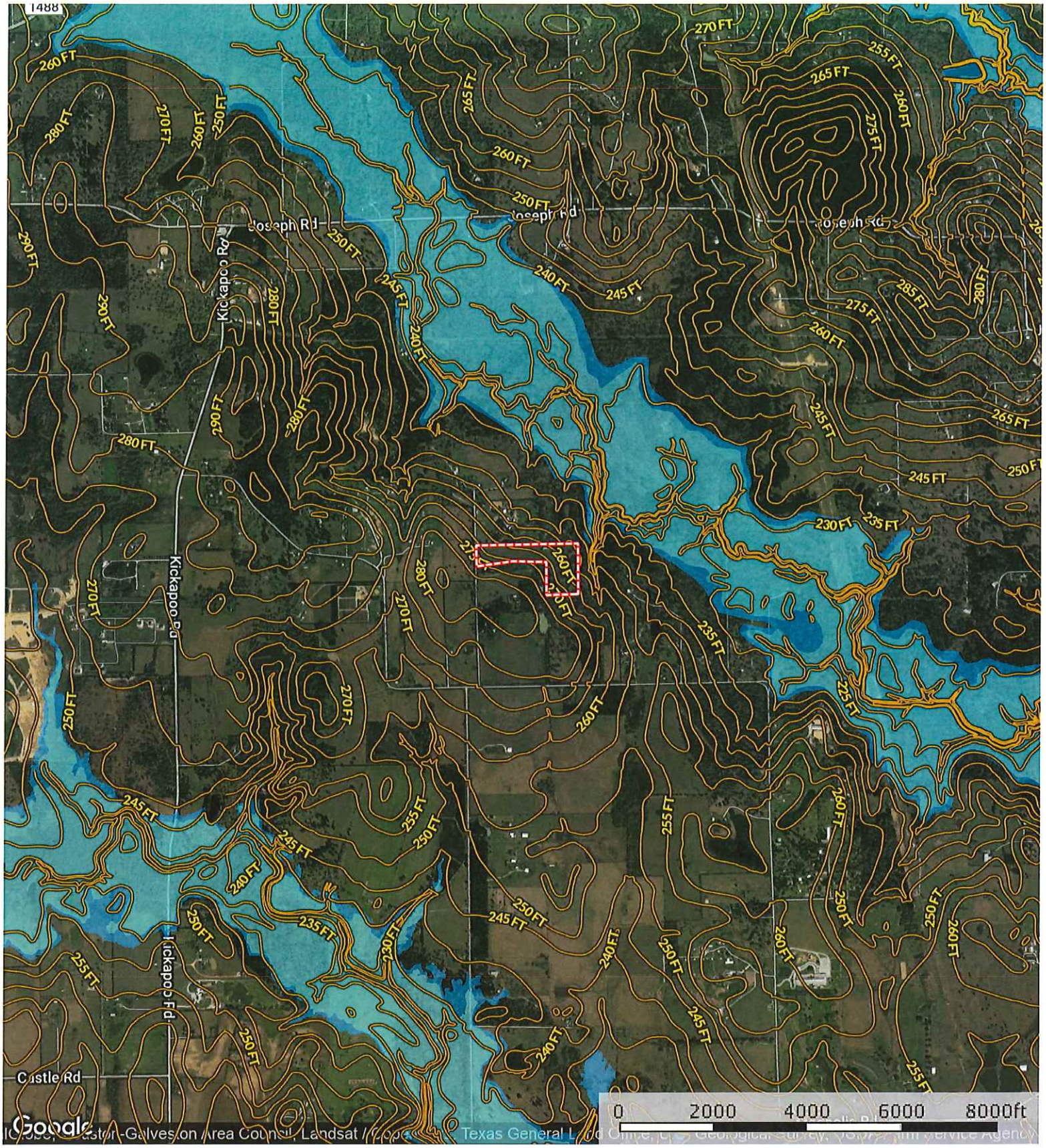

Boundary | 100 Year Floodplain | 500 Year Floodplain | Floodway | Special | Unmapped/ Not

The information contained herein was obtained from sources deemed to be reliable.
MapRight Services makes no warranties or guarantees as to the completeness or accuracy thereof.

Glass Rd.

Waller County, Texas, AC +/-

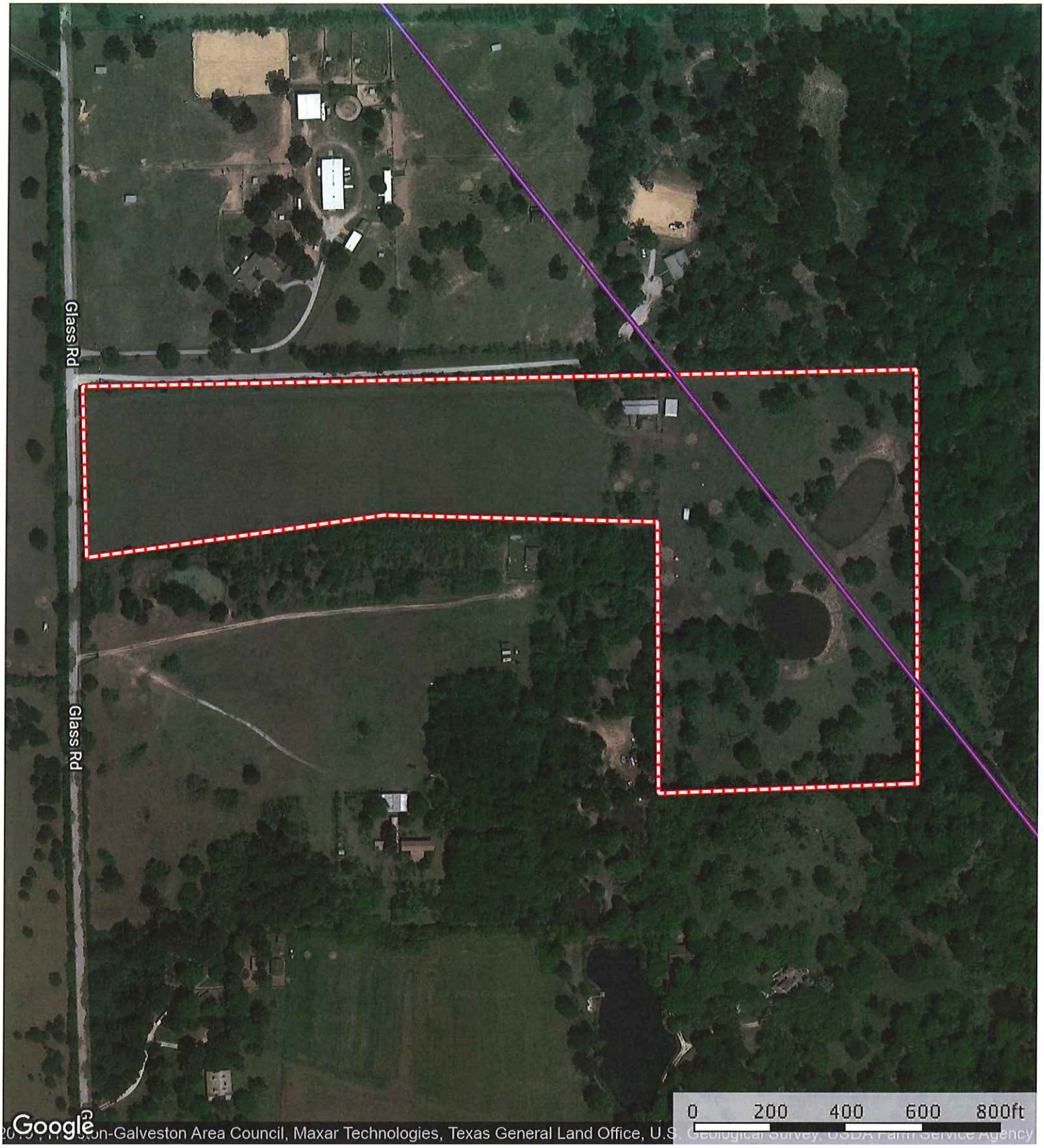

Pipeline Boundary

The information contained herein was obtained from sources deemed to be reliable.
MapRight Services makes no warranties or guarantees as to the completeness or accuracy thereof.